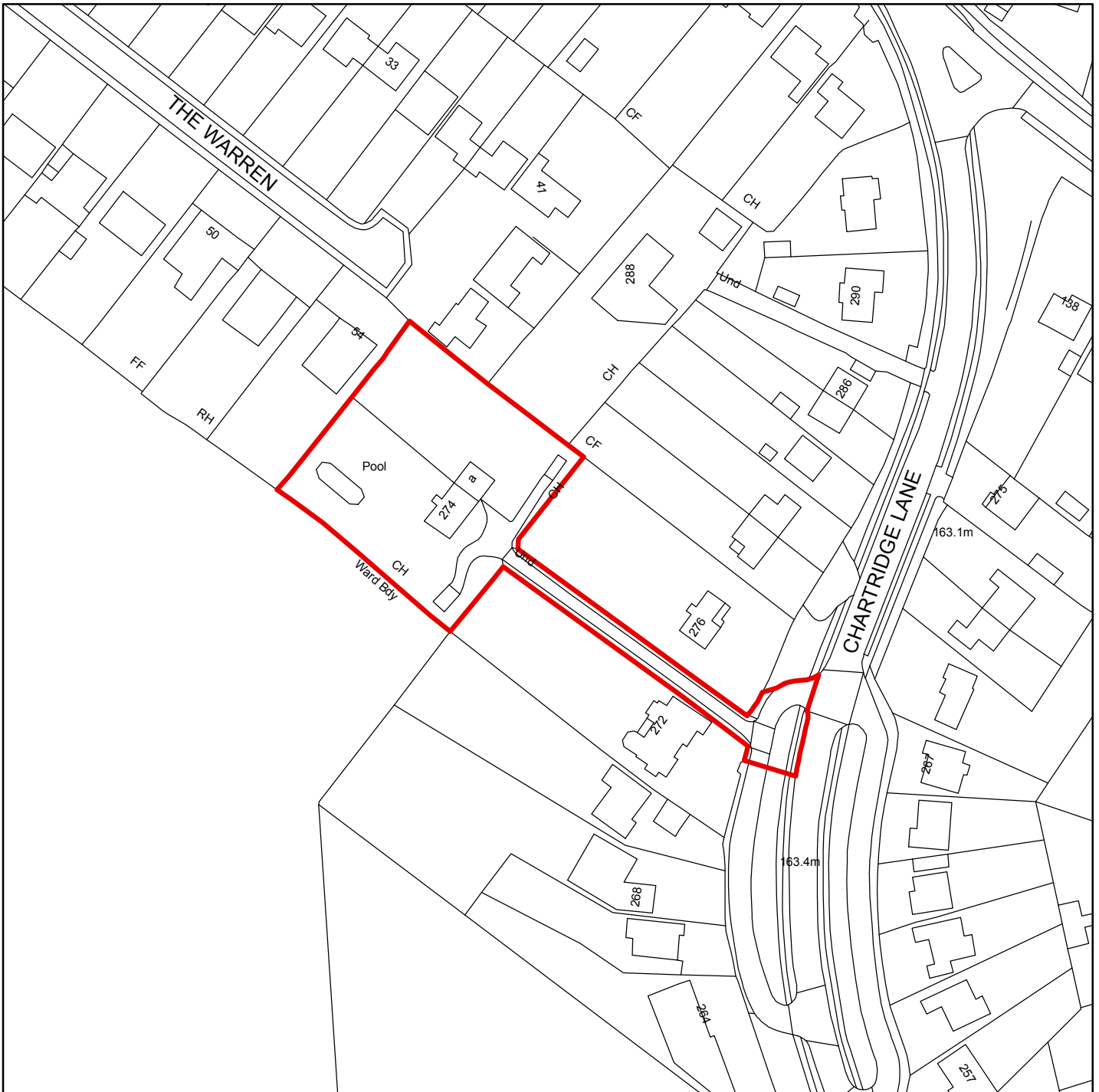




274 & 274A Chartridge Lane, Chesham, Buckinghamshire HP5 2SG



**Scale:** 1:1,250

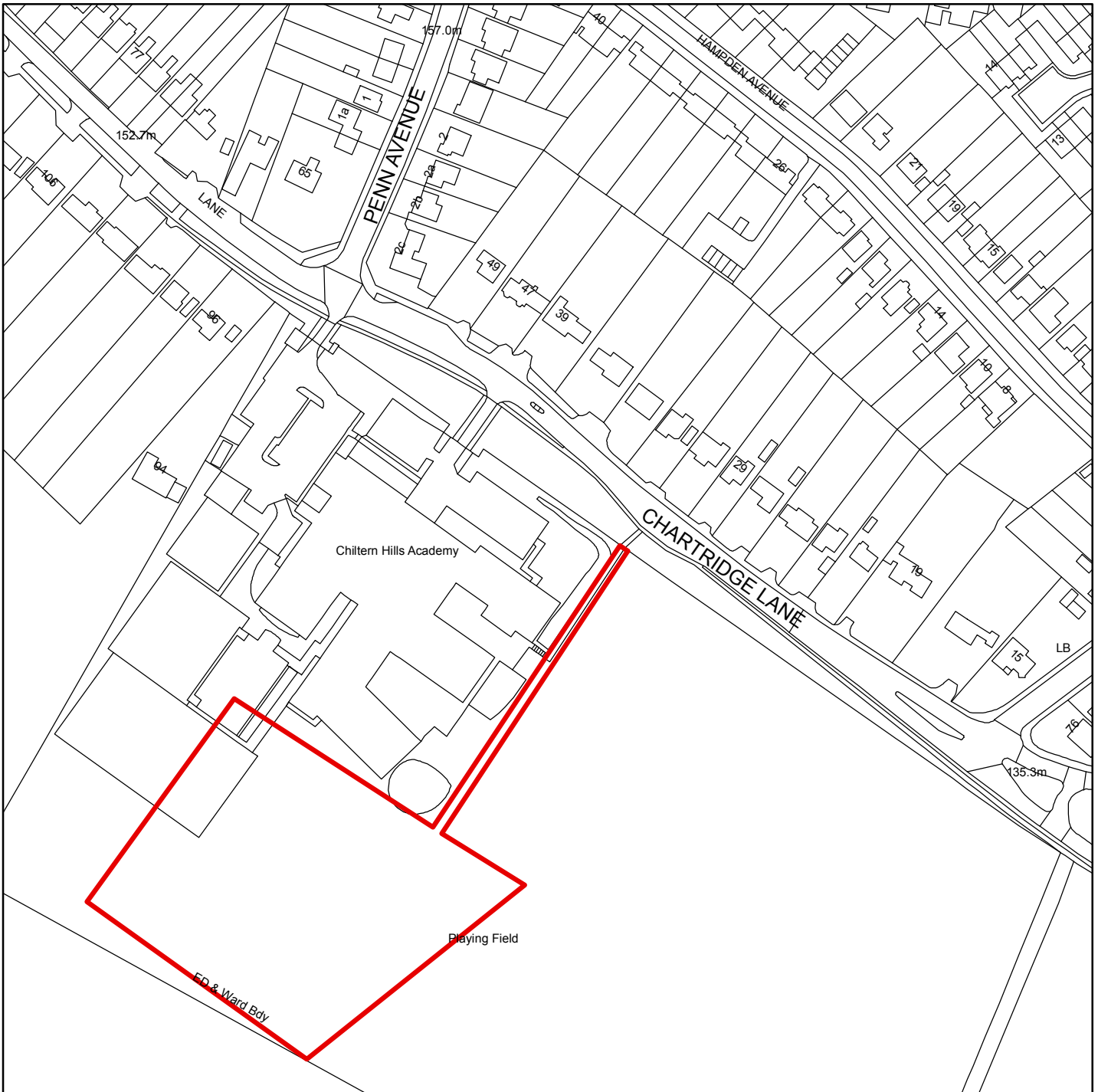
This map is reproduced from the Ordnance Survey map with the permission of the Controller of Her Majesty's Stationery Officer ©  
Crown Copyright.  
Unauthorised reproduction infringes Crown Copyright and may lead to prosecution and civil proceedings.

<b>Organisation</b>	Chiltern District Council
<b>Department</b>	Planning & Environment
<b>Comments</b>	
<b>Date</b>	
<b>SLA Number</b>	100033578.2016



# PL/18/4466/FA

Chiltern Hills Academy, Chartridge Lane. Chesham  
Buckinghamshire HP5 2RG



**Scale:** 1:2,000

This map is reproduced from the Ordnance Survey map with the permission of the Controller of Her Majesty's Stationery Officer © Crown Copyright. Unauthorised reproduction infringes Crown Copyright and may lead to prosecution and civil proceedings.

<b>Organisation</b>	Chiltern District Council
<b>Department</b>	Planning & Environment
<b>Comments</b>	
<b>Date</b>	
<b>SLA Number</b>	100033578.2016

PL/18/4598/FA



**CHILTERN**  
District Council

Former Mushroom Farm, Meadow Lane, South Heath  
Buckinghamshire HP16 9SH



**Scale:** 1:2,000

This map is reproduced from the Ordnance Survey map with the permission of the Controller of Her Majesty's Stationery Officer © Crown Copyright. Unauthorised reproduction infringes Crown Copyright and may lead to prosecution and civil proceedings.

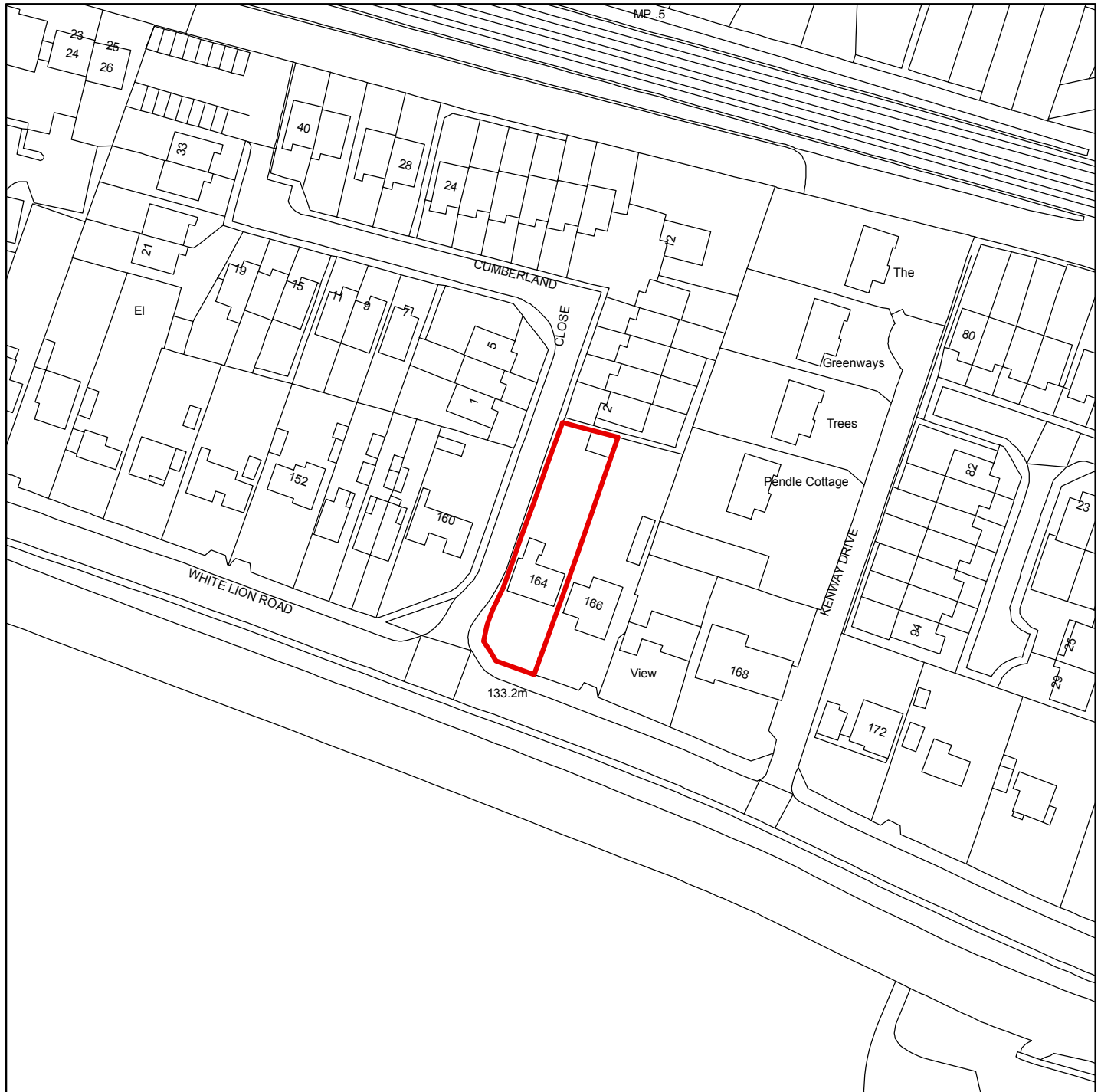
<b>Organisation</b>	Chiltern District Council
<b>Department</b>	Planning & Environment
<b>Comments</b>	
<b>Date</b>	
<b>SLA Number</b>	100033578.2016

# PL/18/4685/FA



**CHILTERN**  
District Council

Rowan Cottage, 164 White Lion Road, Little Chalfont  
Buckinghamshire HP7 9NL



**Scale:** 1:1,250

This map is reproduced from the Ordnance Survey map with the permission of the Controller of Her Majesty's Stationery Officer ©  
Crown Copyright.  
Unauthorised reproduction infringes Crown Copyright and may lead to prosecution and civil proceedings.

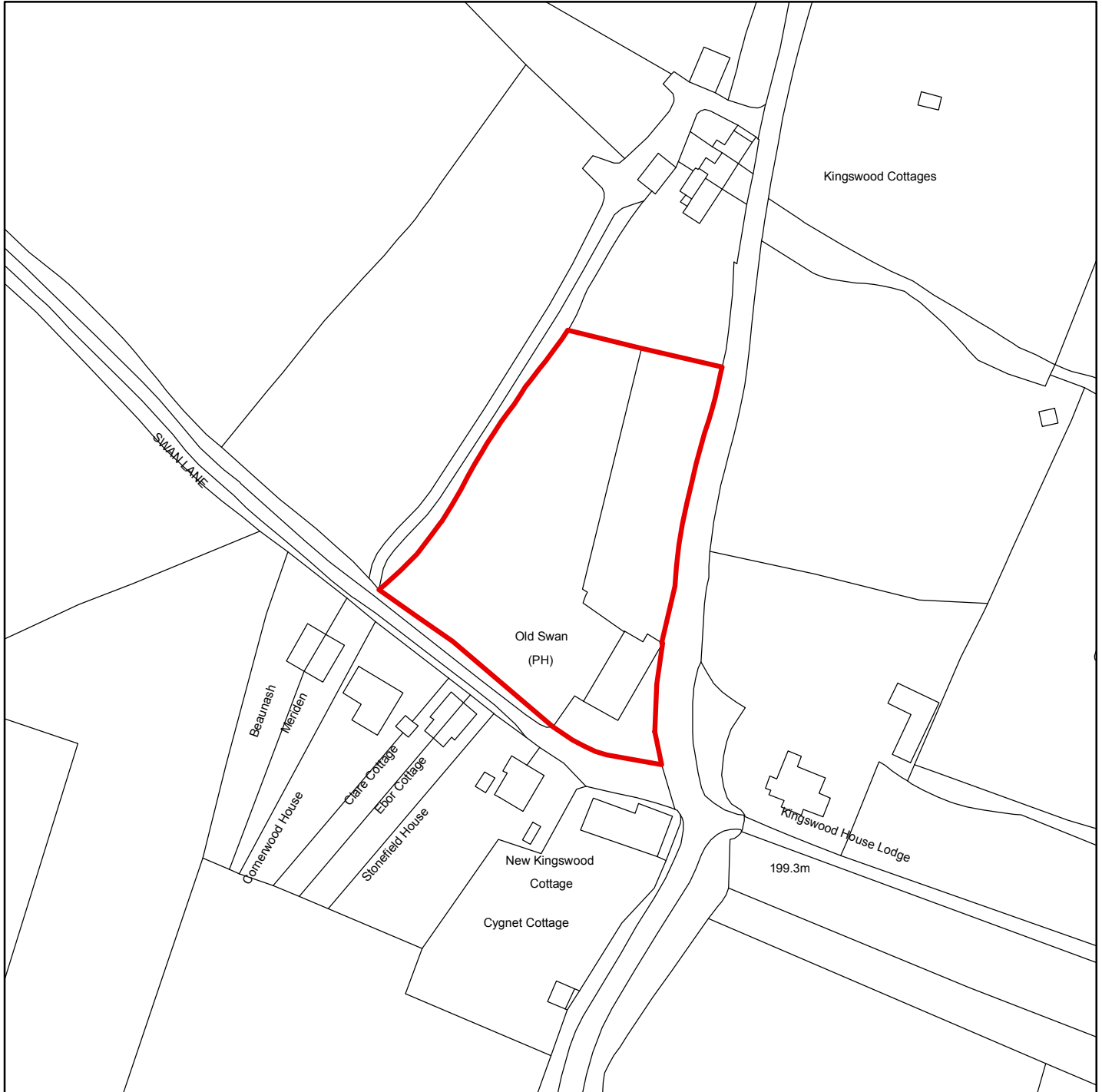
<b>Organisation</b>	Chiltern District Council
<b>Department</b>	Planning & Environment
<b>Comments</b>	
<b>Date</b>	
<b>SLA Number</b>	100033578.2016

PL/18/4719/FA



**CHILTERN**  
District Council

The Old Swan Public House, Swan Lane, The Lee, Buckinghamshire  
HP16 9NU



**Scale:** 1:1,250

This map is reproduced from the Ordnance Survey map with the permission of the Controller of Her Majesty's Stationery Officer ©  
Crown Copyright.  
Unauthorised reproduction infringes Crown Copyright and may lead to prosecution and civil proceedings.

<b>Organisation</b>	Chiltern District Council
<b>Department</b>	Planning & Environment
<b>Comments</b>	
<b>Date</b>	
<b>SLA Number</b>	100033578.2016